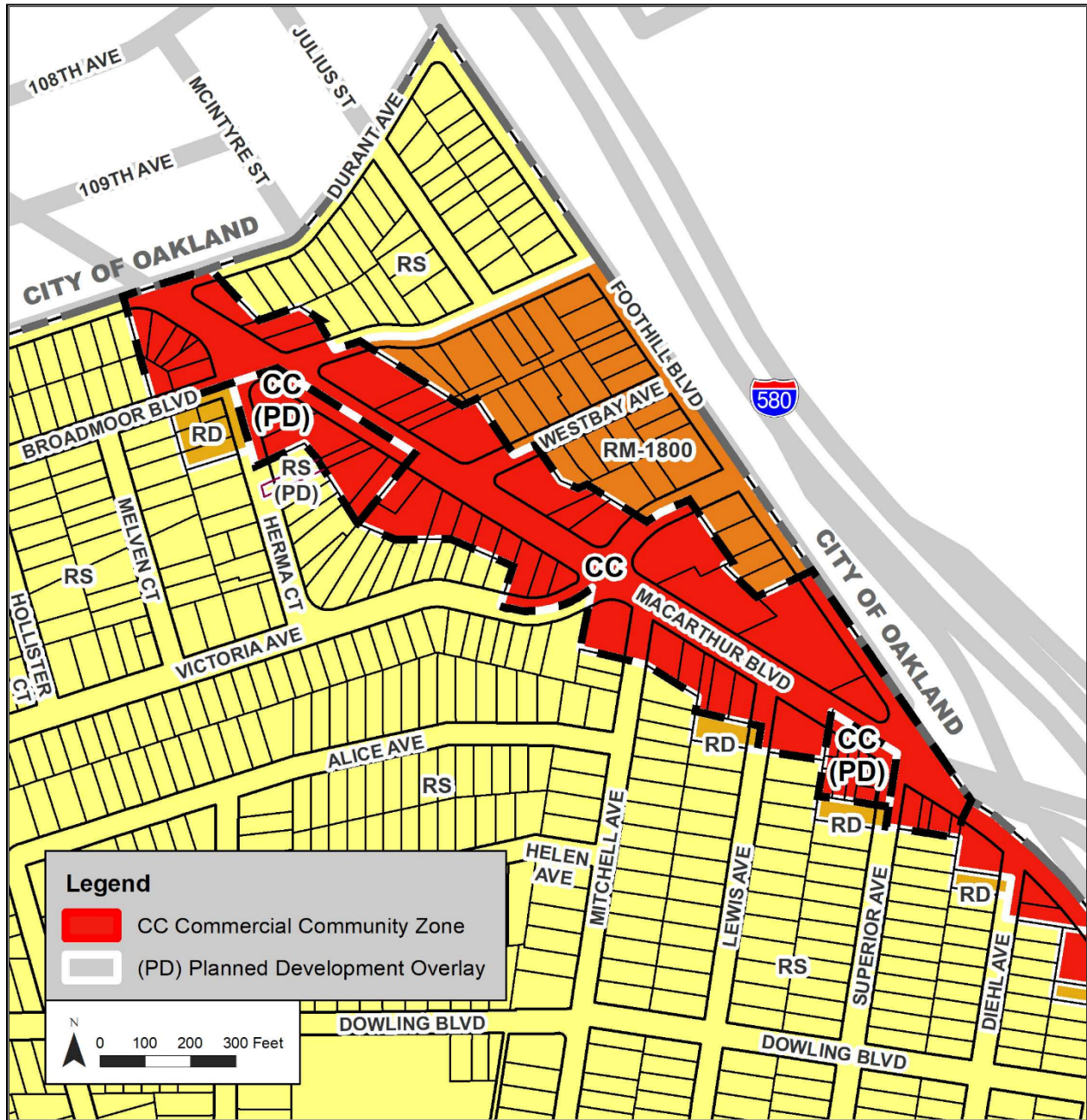


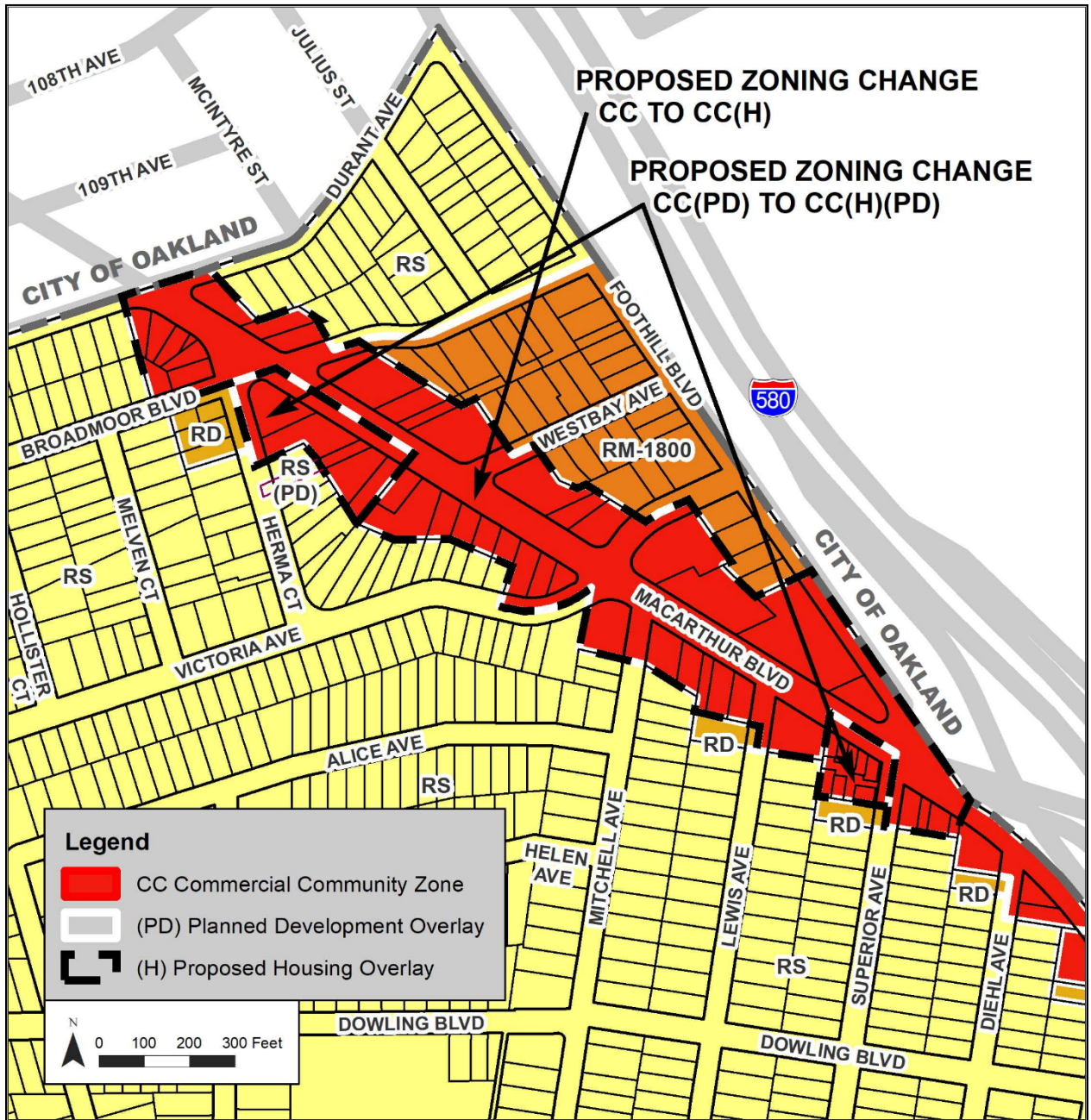
# ATTACHMENT G

## Proposed Housing (H) Overlay Zoning Map Amendments

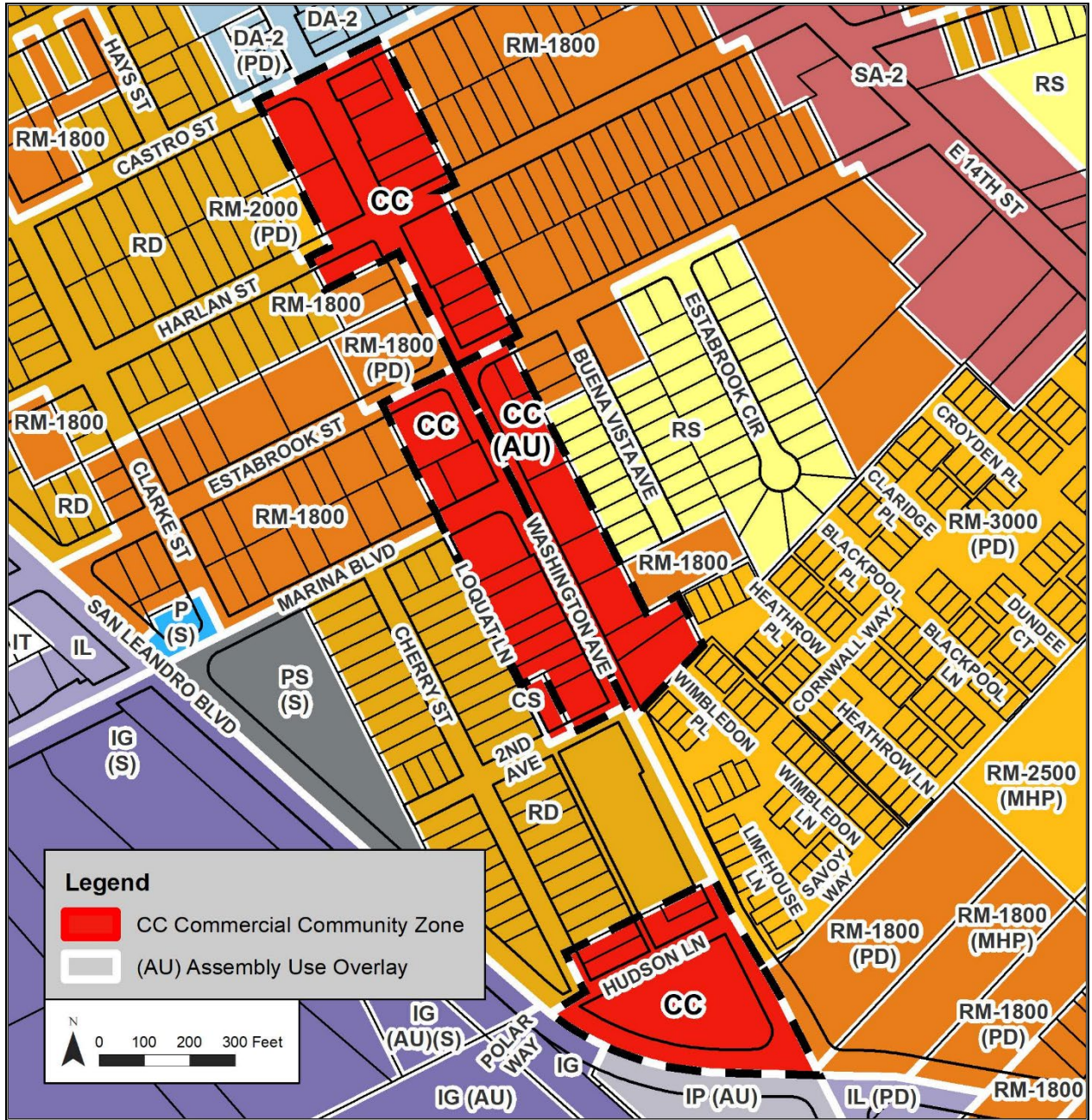
### Existing Zoning



# Proposed Zoning



# Existing Zoning



# Proposed Zoning

