

# PROPOSED ESTUDILLO AVENUE CYCLE TRACK



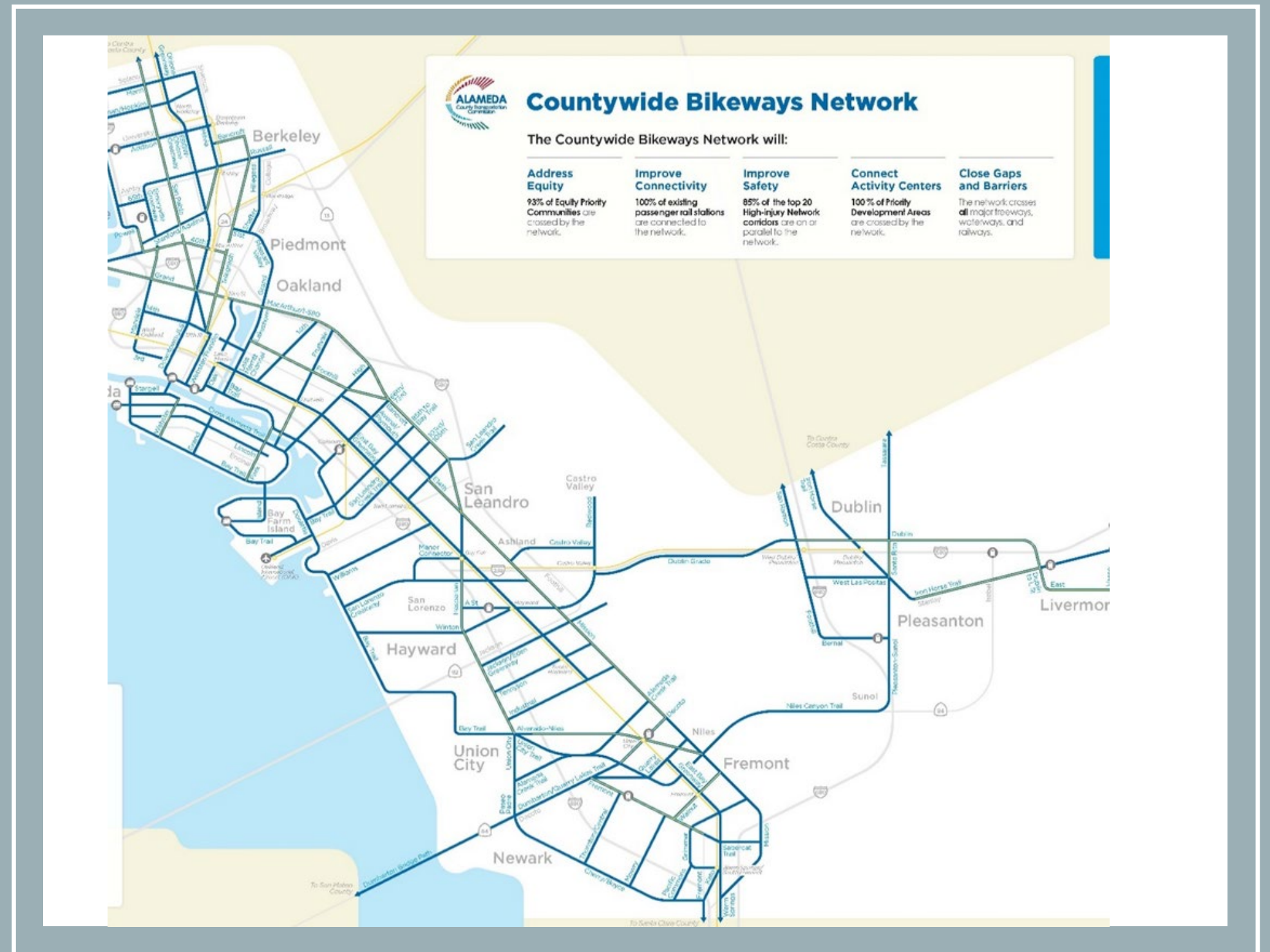
# BACKGROUND

- Cape seal paving maintenance is planned
- Supporting policies: Complete Streets (2013), Vision Zero (2022), *Bike/Ped Master Plan (2018)*, *Parks Master Plan*, *Age Friendly Action Plan*

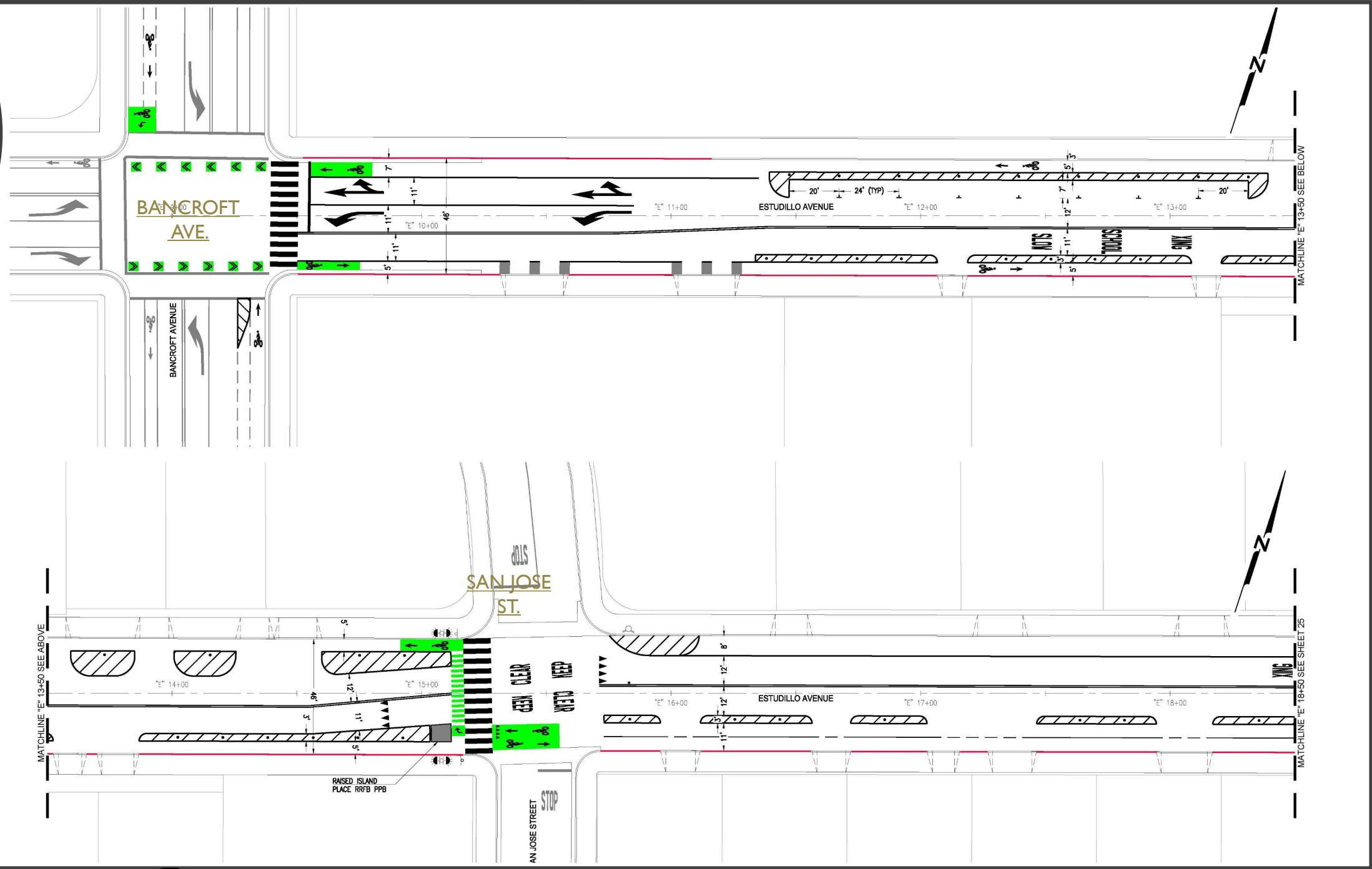


# COUNTYWIDE BIKEWAYS NETWORK


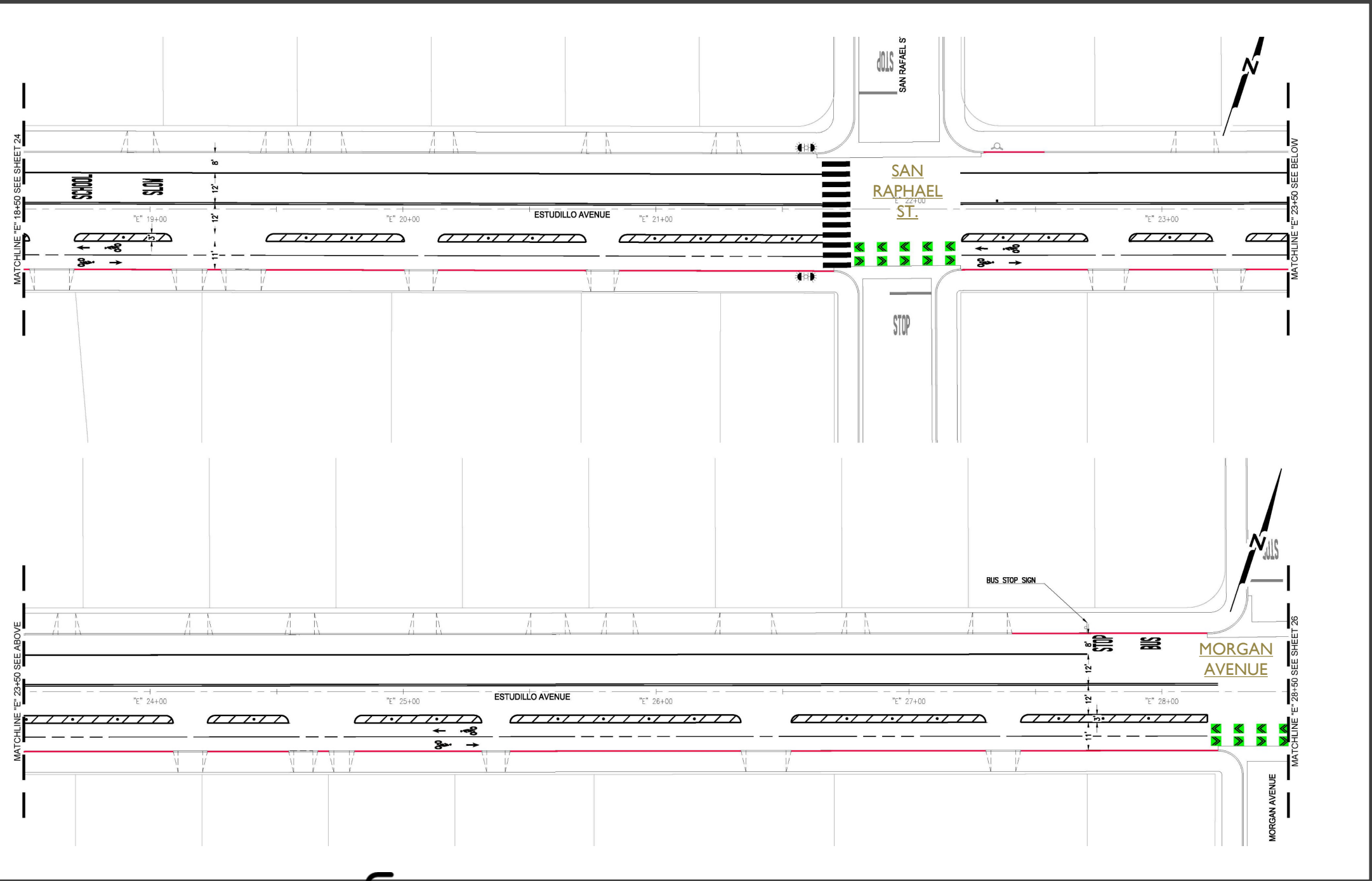
ESTUDILLO AVENUE IS PART OF THE ALAMEDA COUNTY BIKEWAYS NETWORK WHICH RECOMMENDS PROTECTED BIKEWAYS



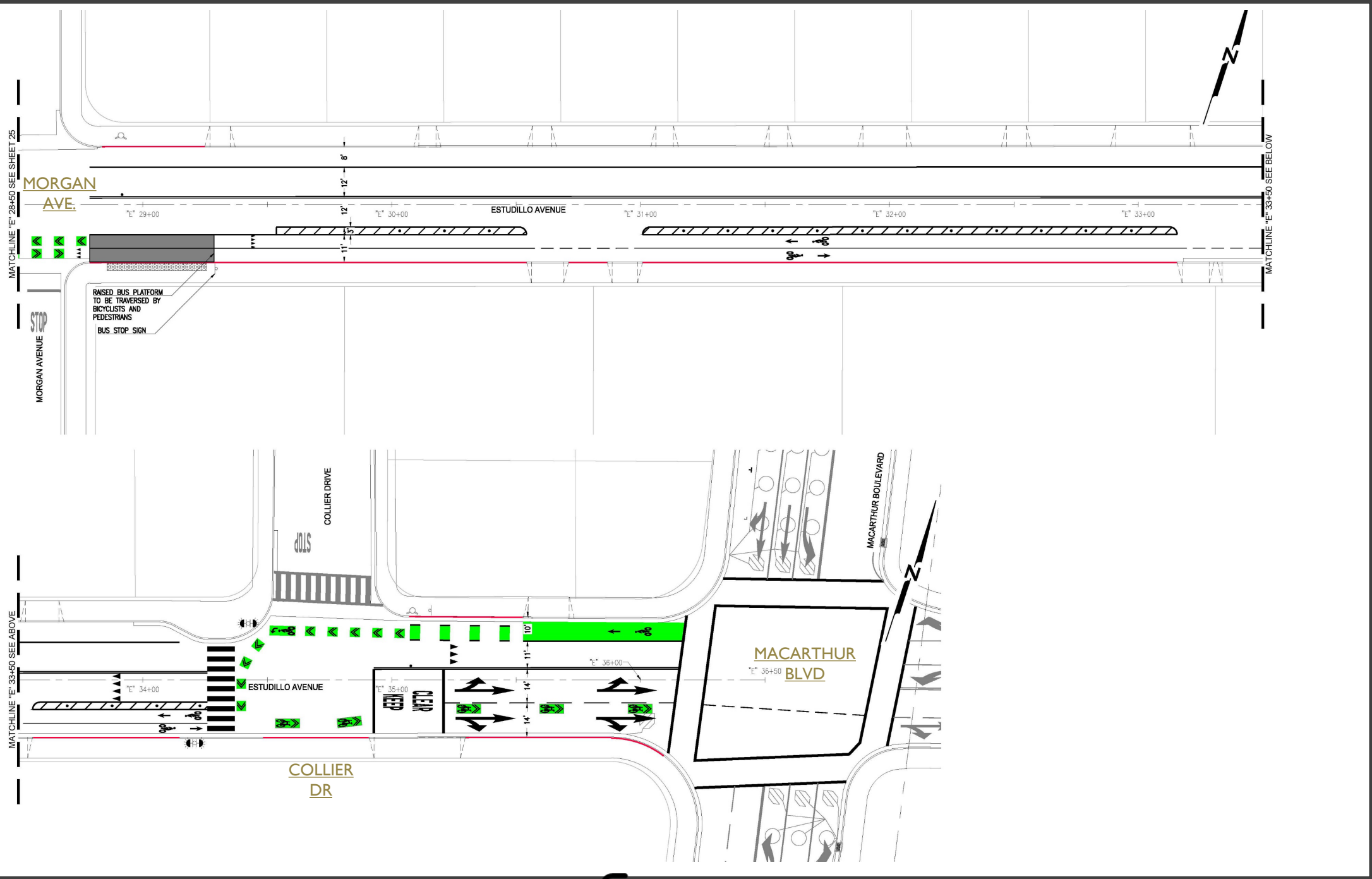
# CYCLE TRACK LAYOUT



# CYCLE TRACK LAYOUT



# CYCLE TRACK LAYOUT



# PARKING EVALUATION

Date/time Observed	Cars Parked Northside (54 available)	Cars Parked Southside (58 available)
Tues, 6/13 @ 10 am	23	24
Mon, 6/12 @ 3pm	25	24
Wed, 6/14 @ 7 pm	19	23
Sun, 8/6 @ 10 am	25	25
Parking Spaces with proposed cycle track on southside	54	0



# COLLISION HISTORY

- 2014-2024: 19 collisions total
  - 2 involved bicyclists and pedestrians
    1. 2002 - hit and run at Estudillo/San Jose intersection
    2. 2019 - pedestrian violation at Estudillo/Collier, nighttime and raining
- Both of these intersections will have RRFB's
- Most collisions occurred at the busy, signalized intersections of MacArthur Blvd. and Bancroft Ave. and not within the bike lanes themselves.





# TIMELINE

- Thursday, 5/9/2024 – BPAC meeting
- SLUSD school notification
- Community Outreach
- Wednesday, 6/5/2024 – Facilities and Transportation Committee Meeting
- Summer break construction



# COMMENTS AND QUESTIONS.....

- Feedback to staff:
  - Recommended outreach to residents

