

PROPOSED BOUNDARIES OF CITY OF SAN LEANDRO COMMUNITY FACILITIES DISTRICT NO. 2022-1 (MONARCH BAY SHORELINE FACILITIES & SERVICES)

CITY OF SAN LEANDRO
COUNTY OF ALAMEDA
STATE OF CALIFORNIA

FILED IN THE OFFICE OF THE CITY CLERK OF THE CITY OF SAN LEANDRO THIS _____ DAY OF _____ 20__.

CITY CLERK
CITY OF SAN LEANDRO
ALAMEDA COUNTY, CALIFORNIA

I HEREBY CERTIFY THAT THE WITHIN MAP SHOWING THE PROPOSED BOUNDARIES OF CITY OF SAN LEANDRO COMMUNITY FACILITIES DISTRICT NO. 2022-1 (MONARCH BAY SHORELINE FACILITIES & SERVICES), CITY OF SAN LEANDRO, COUNTY OF ALAMEDA, STATE OF CALIFORNIA, WAS APPROVED BY THE CITY COUNCIL OF THE CITY OF SAN LEANDRO AT A MEETING THEREOF, HELD ON THE _____ DAY OF _____ 20__, BY ITS RESOLUTION NO. _____

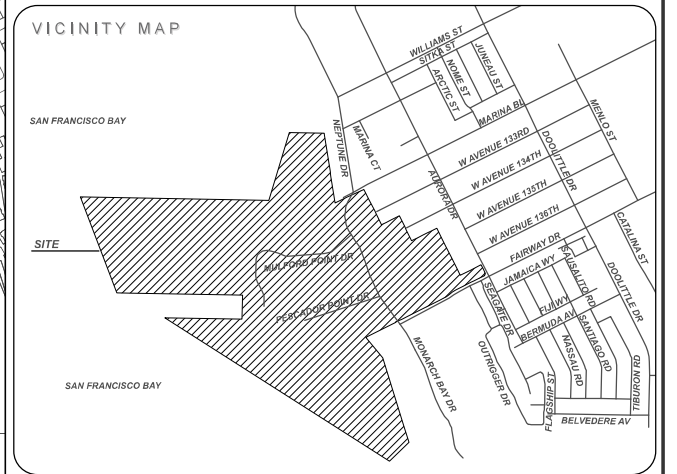
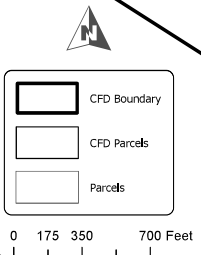
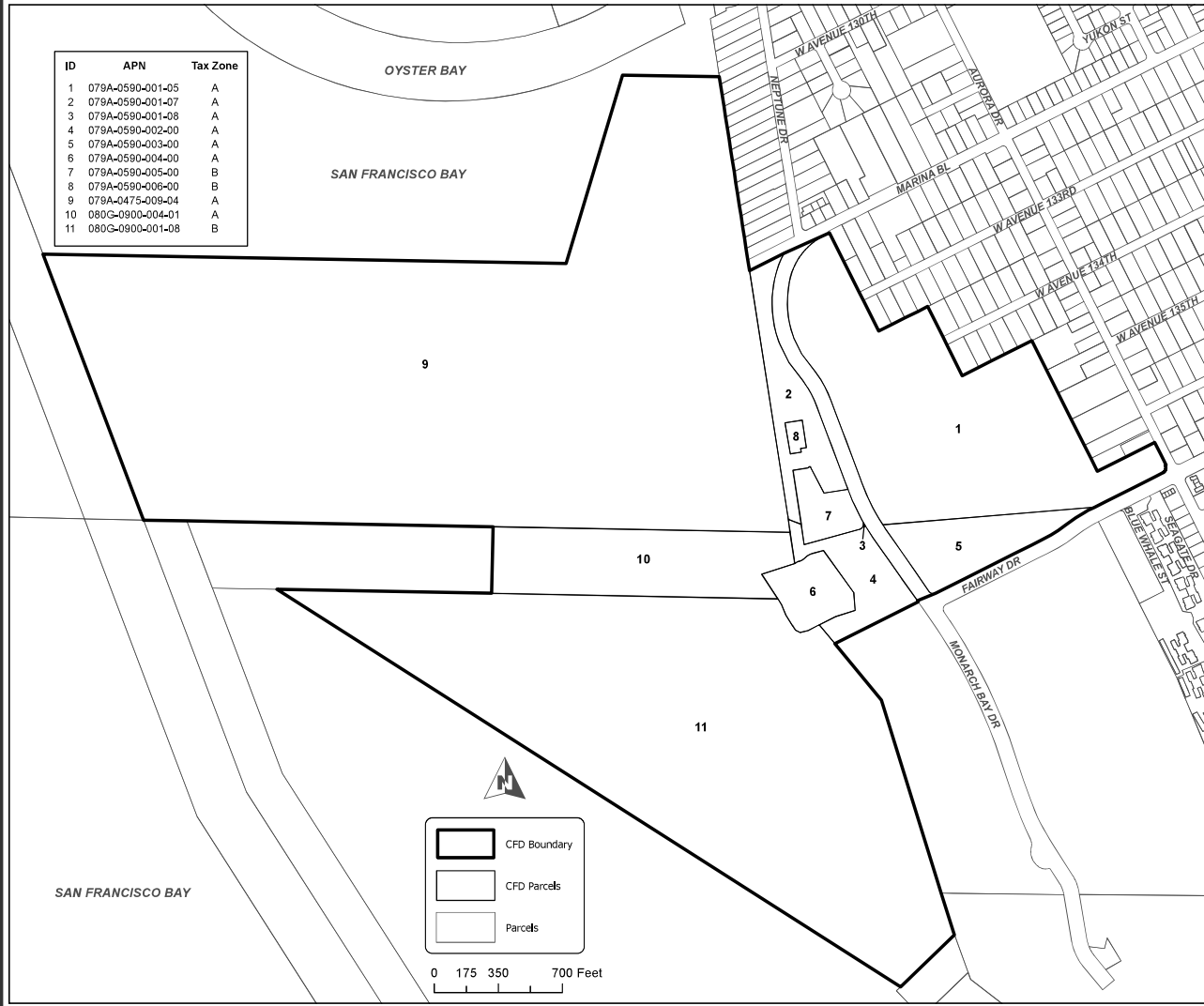
CITY CLERK
CITY OF SAN LEANDRO
ALAMEDA COUNTY, CALIFORNIA

FILED THIS _____ DAY OF _____ 20__, AT THE HOUR OF _____ O'CLOCK _____ M, IN BOOK _____ OF MAPS OF ASSESSMENT AND COMMUNITY FACILITIES DISTRICTS AT PAGE _____ IN THE OFFICE OF THE COUNTY RECORDER OF THE COUNTY OF ALAMEDA, STATE OF CALIFORNIA.

COUNTY RECORDER
COUNTY OF ALAMEDA, CALIFORNIA

FOR PARTICULARS OF THE LINES AND DIMENSIONS OF ASSESSOR PARCELS, REFERENCE IS MADE TO THE MAPS OF THE ASSESSOR, COUNTY OF ALAMEDA, STATE OF CALIFORNIA.

ID	APN	Tax Zone
1	079A-0590-001-05	A
2	079A-0590-001-07	A
3	079A-0590-001-08	A
4	079A-0590-002-00	A
5	079A-0590-003-00	A
6	079A-0590-004-00	A
7	079A-0590-005-00	B
8	079A-0590-006-00	B
9	079A-0475-009-04	A
10	080C-0900-004-01	A
11	080C-0900-001-08	B



Source: Alameda County GIS
Geographic Coordinate Reference: GCS North American 1983
Projection: NAD 1983 StatePlane California III FIPS 0403 Feet

