
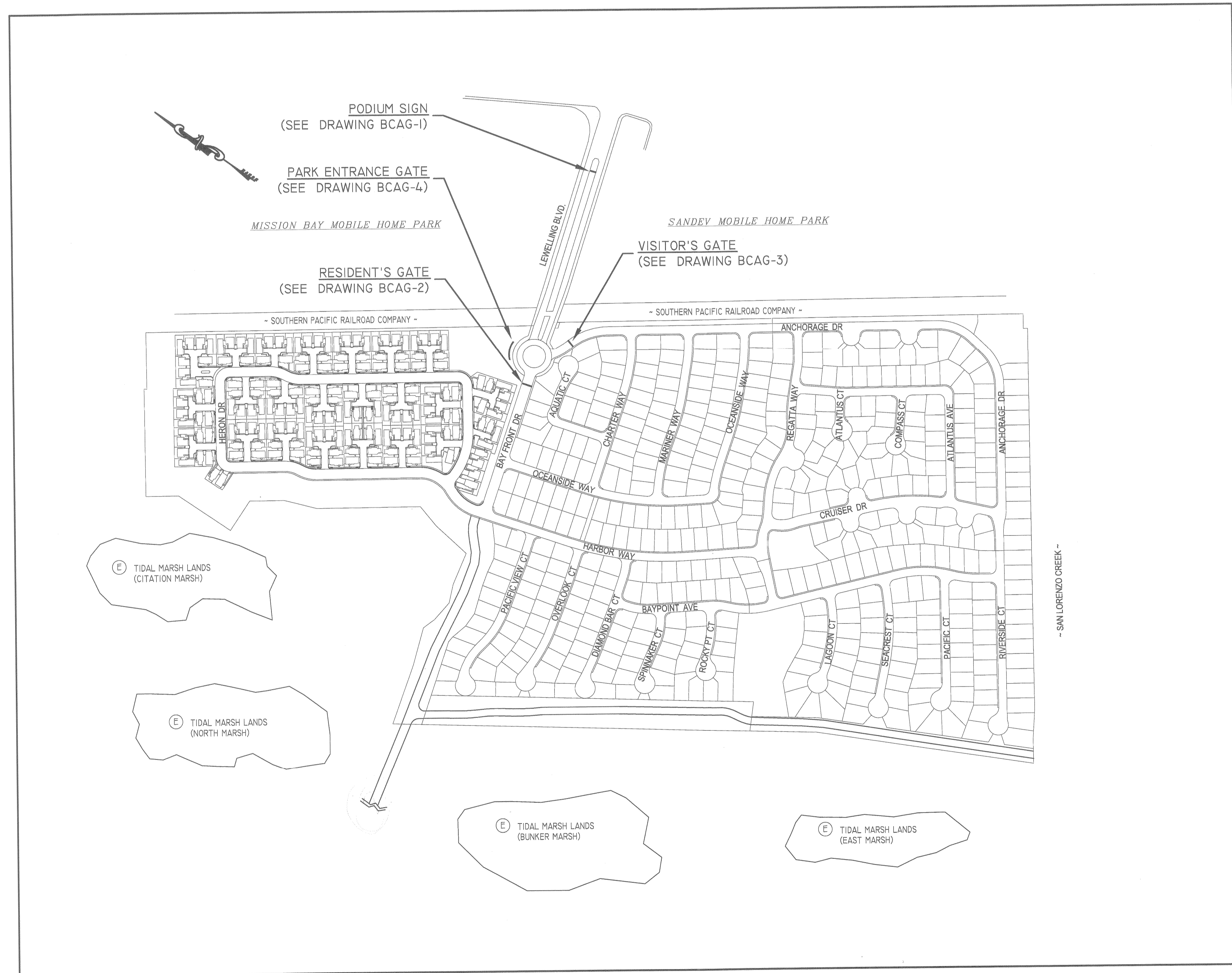


1 SITE PLAN
NO SCALE


DRAWING INDEX	
SHEET NO.	SHEET TITLE
BCAG-1	SITE MAP, VICINITY MAP, PEDESTAL SIGN PLAN
BCAG-2	RESIDENT'S ENTRANCE GATE PLAN
BCAG-3	VISITOR'S ENTRANCE GATE PLAN
BCAG-4	PARK ENTRANCE SIGNAGE & GATE PLAN



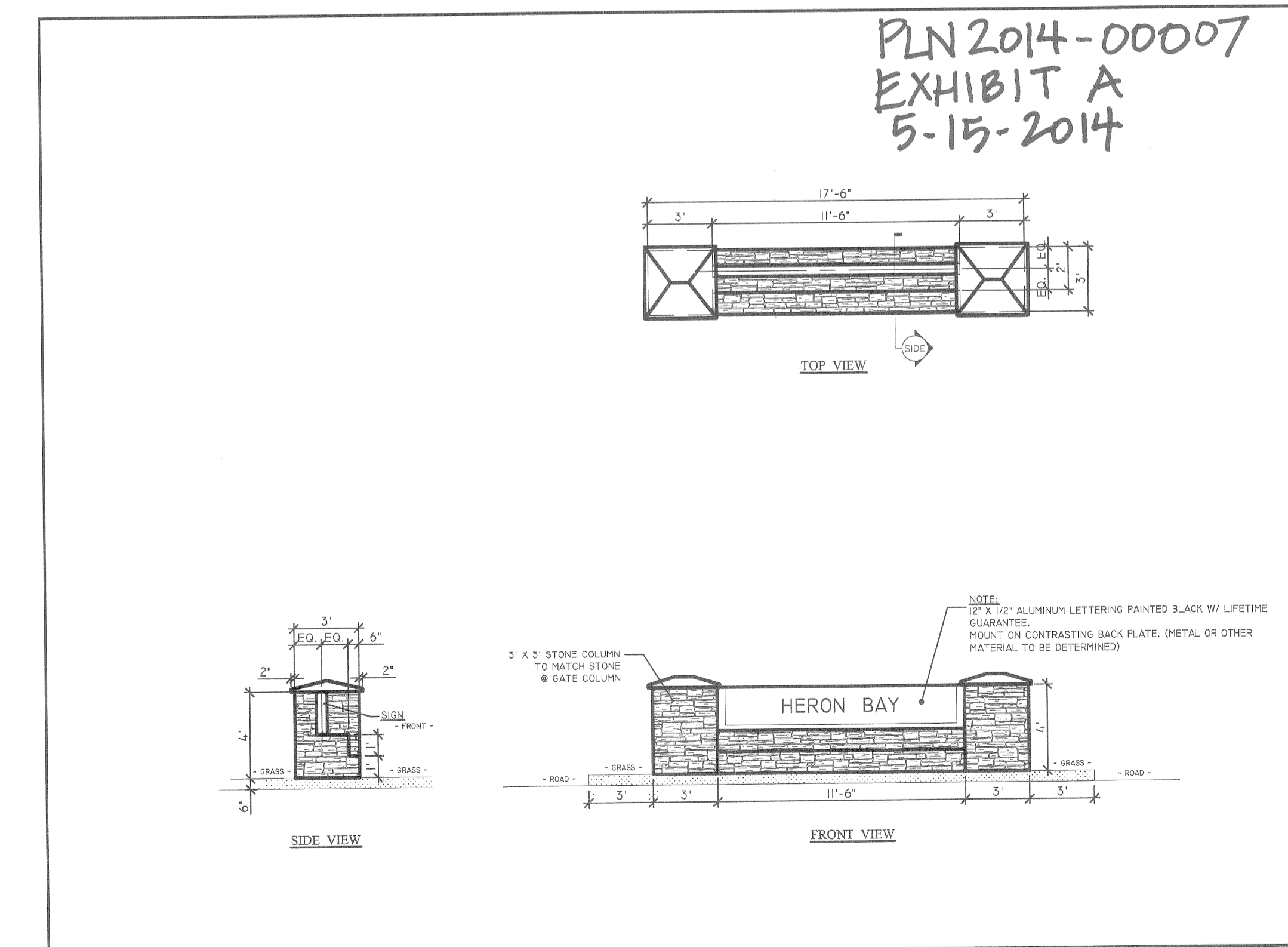
3 PEDESTAL SIGN - SITE PLAN
1/8" = 1'-0"



2 VICINITY MAP
1" = 250'



4 PEDESTAL SIGN - SITE ELEVATION PLAN
3/16" = 1'-0"



5 PEDESTAL SIGN - ELEVATION
3/16" = 1'-0"

DRAWINGS PREPARED BY:
BAY AREA DRAFTING CO.
727 INDUSTRIAL ROAD, SUITE 105
SAN CARLOS, CA 94070
(650) 591-1870 BADCB88@FACBELL.NET

CONTRACTOR:
BAY CITIES
AUTOMATIC LETTERS
PRINTING & REPRODUCTION

ISSUED:
01.13.14
For Review
02.26.14
City Presentation

HERON BAY HOA
SECURITY UPGRADE
SAN LEANDRO, CALIFORNIA

SHEET TITLE:
SITE MAP,
VICINITY MAP,
PEDESTAL
SIGN PLAN

DATE **02.26.14**
SCALE **AS NOTED**
DRAWN **PH/VJM**
PROJ. NO. **-**

BCAG-1

RECEIVED
FEB 26 2014
BY: *CDD*