

ATTACHMENT 1

Bay Fair TOD Zoning Amendments Draft Figures

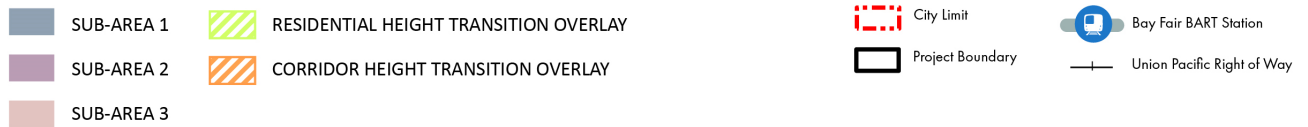
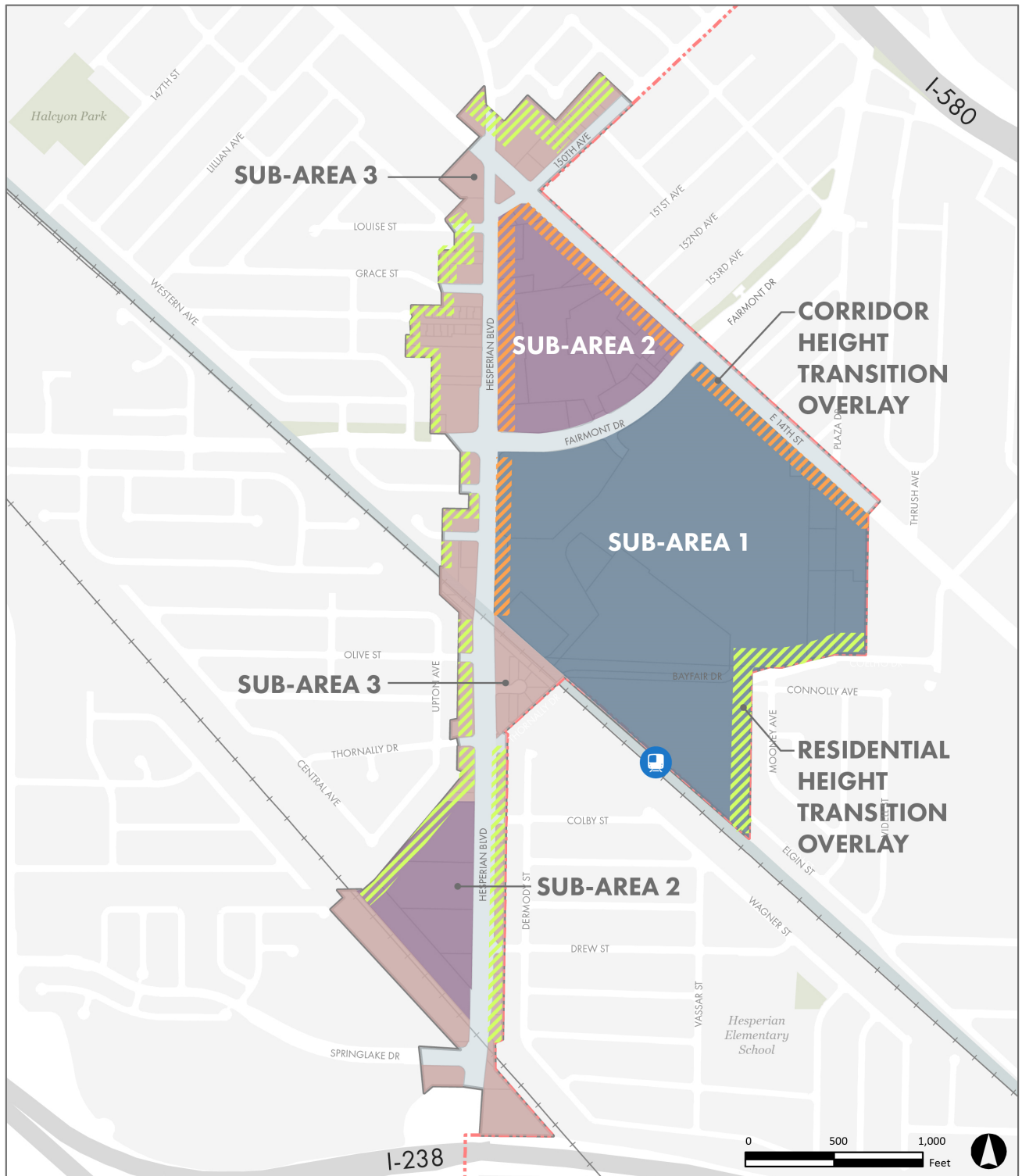
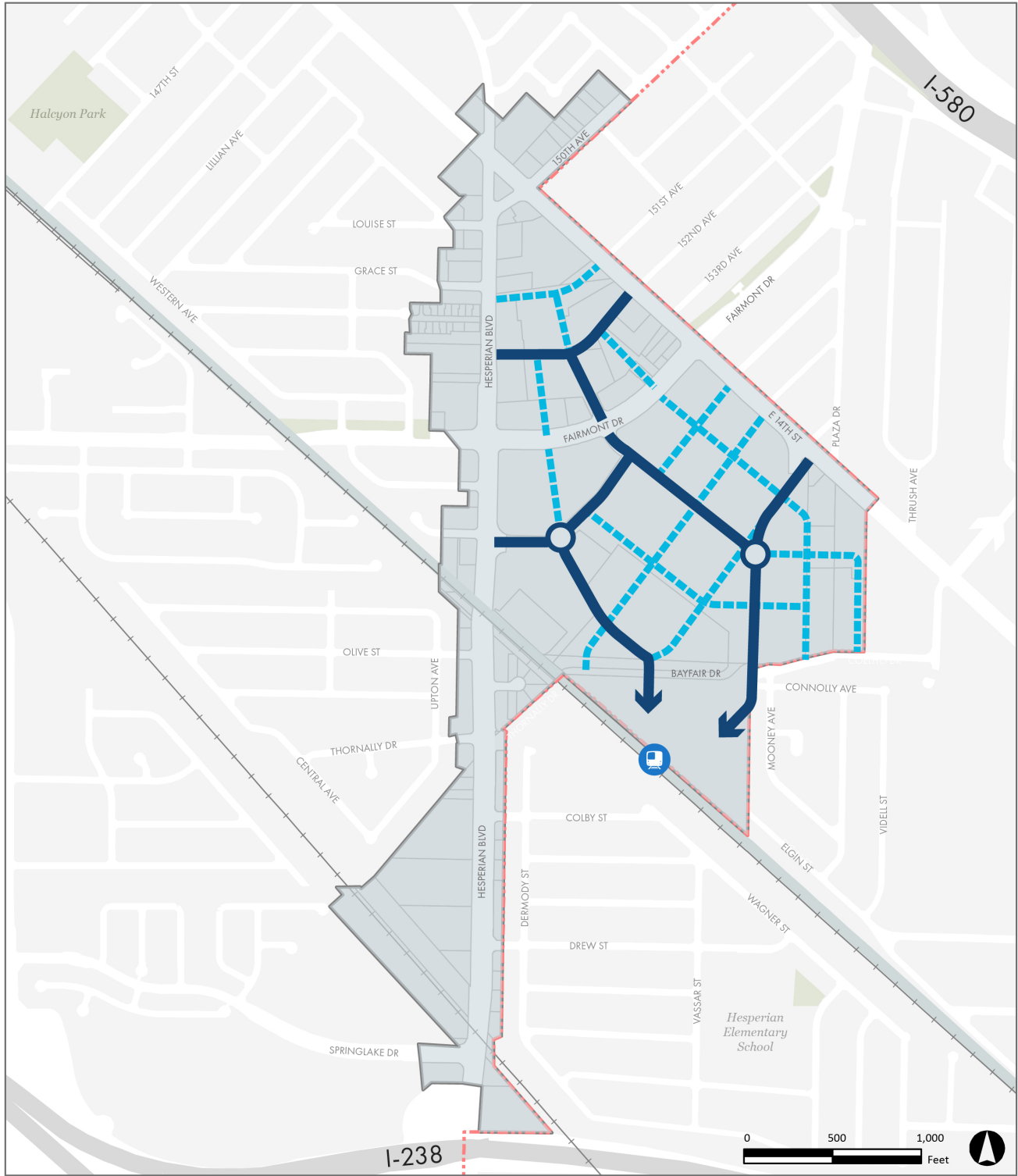


Figure 1: DRAFT B-TOD Sub-Area Map



- New Local Street Connection
- New Local Street or Pedestrian/Bicycle Connection
- City Limit
- Project Boundary
- Bay Fair BART Station
- Union Pacific Right of Way

Figure 2: DRAFT B-TOD Circulation Diagram