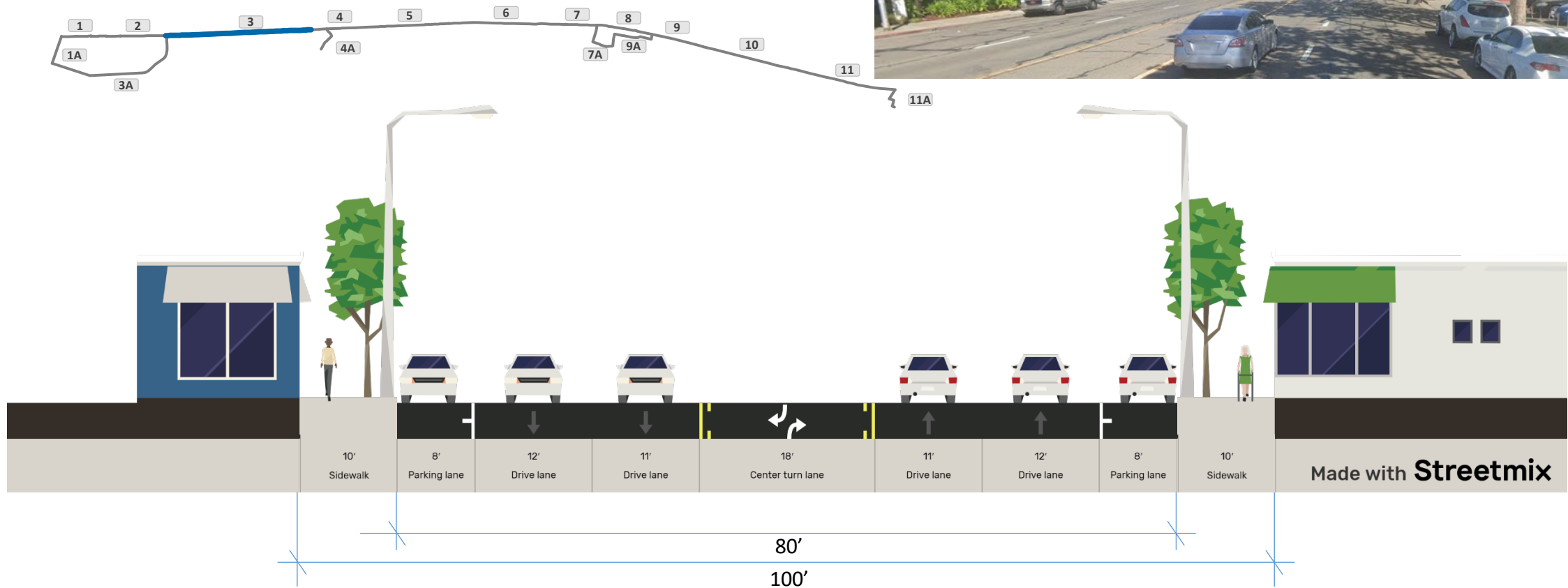


3: E 14th St from San Leandro Blvd to Plaza Dr

existing section, looking north
City of San Leandro, in Caltrans ROW



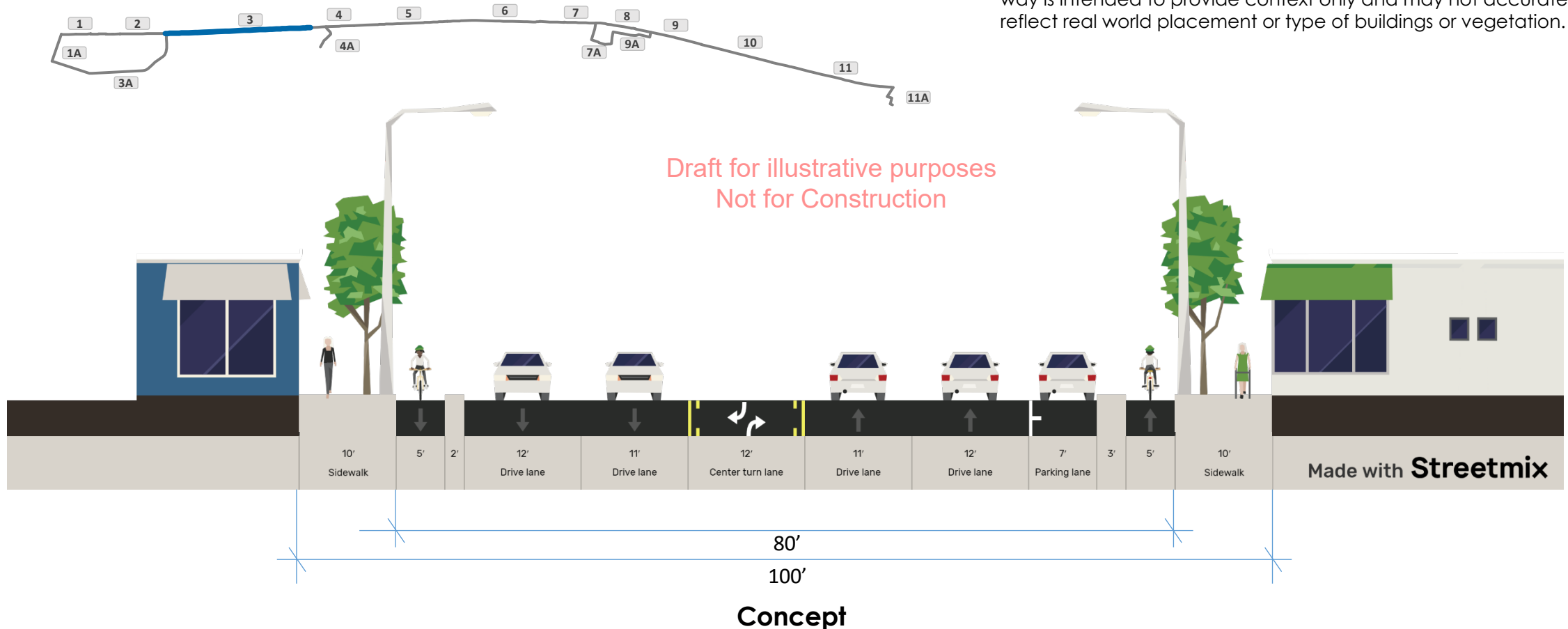
Existing Cross Section

3: E 14th St from San Leandro Blvd to Plaza Dr

one-way protected bikeway
with parking, looking north
City of San Leandro, in Caltrans ROW

General Notes:

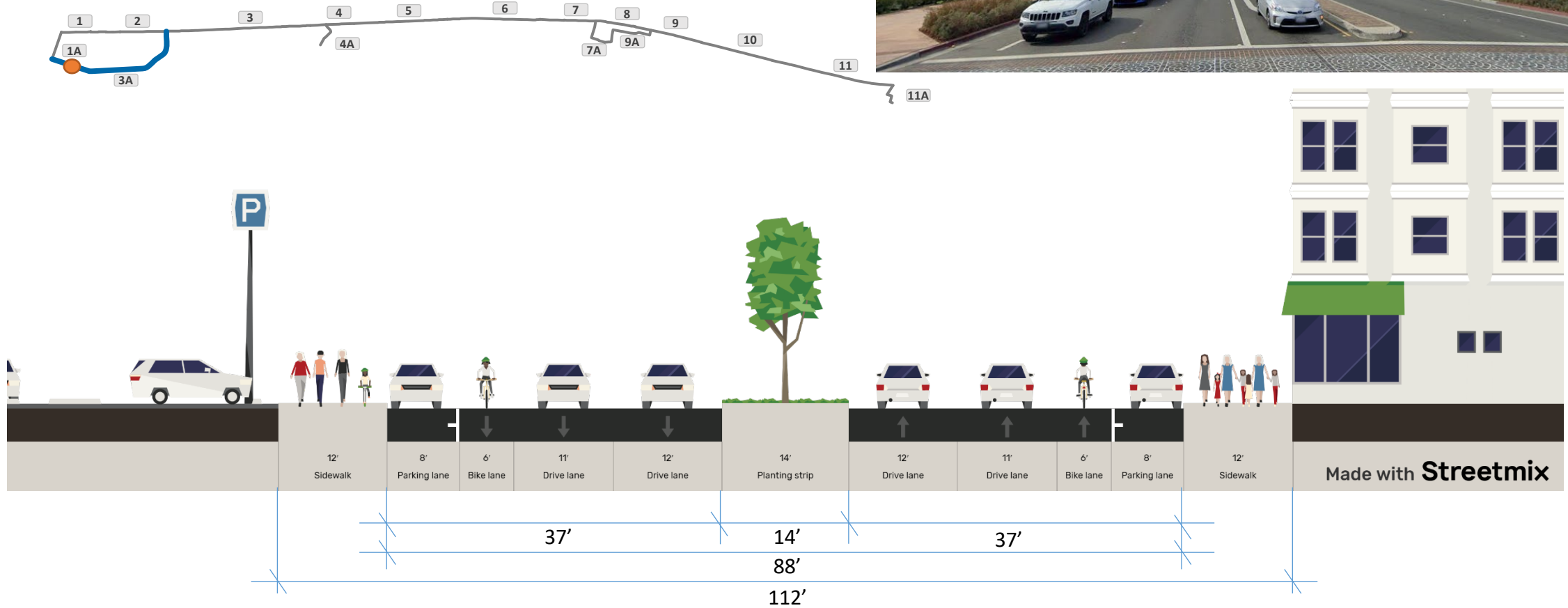
- *While not all lane lines are shown, they are striped between driving and biking lanes per standard unless otherwise noted.
- * Placement of street trees and vegetation is conceptual and will be finalized during concept design.
- * Depiction of features in sidewalk and outside of the public right of way is intended to provide context only and may not accurately reflect real world placement or type of buildings or vegetation.



*Note: parking could be placed on east side instead of west.

3A: San Leandro Blvd from Davis St to Williams St

existing section, looking north
City of San Leandro



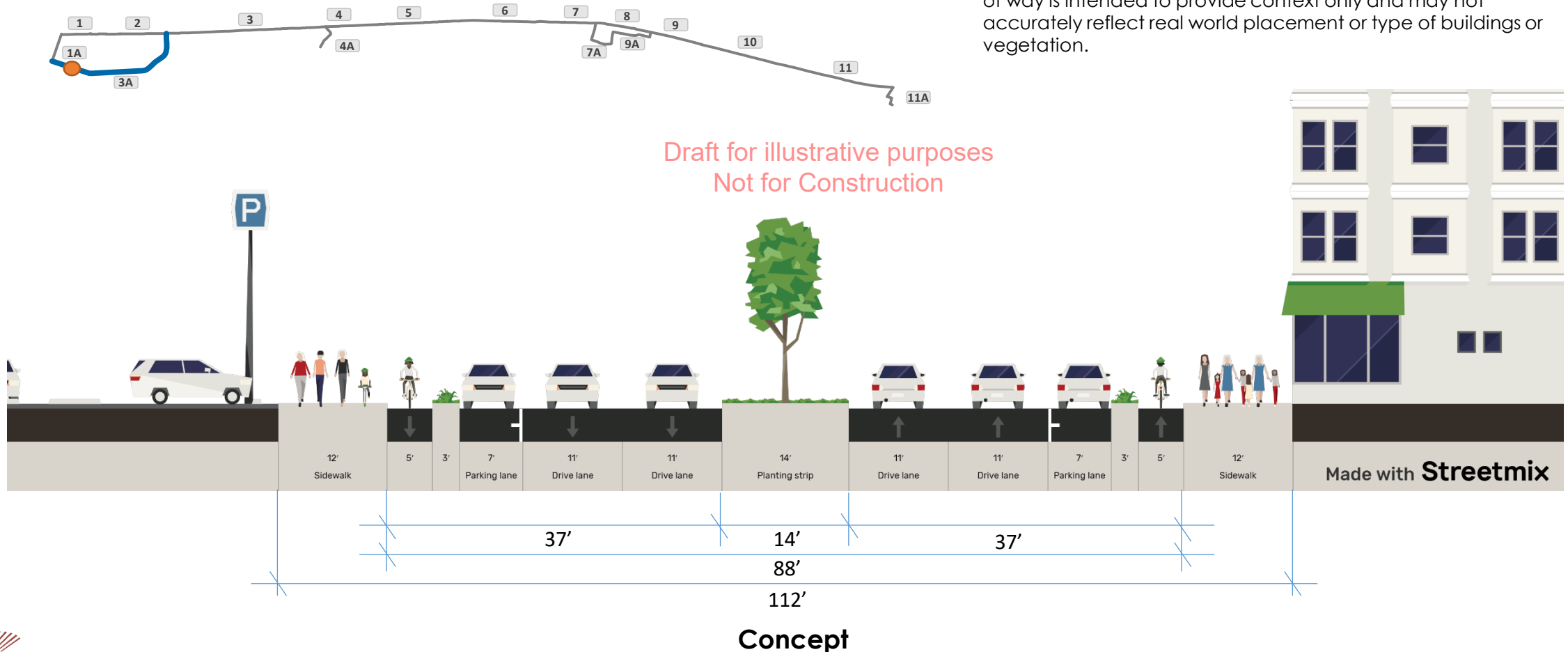
Existing Cross Section

3A: San Leandro Blvd from Davis St to Williams St

one-way protected bikeway, looking north
City of San Leandro

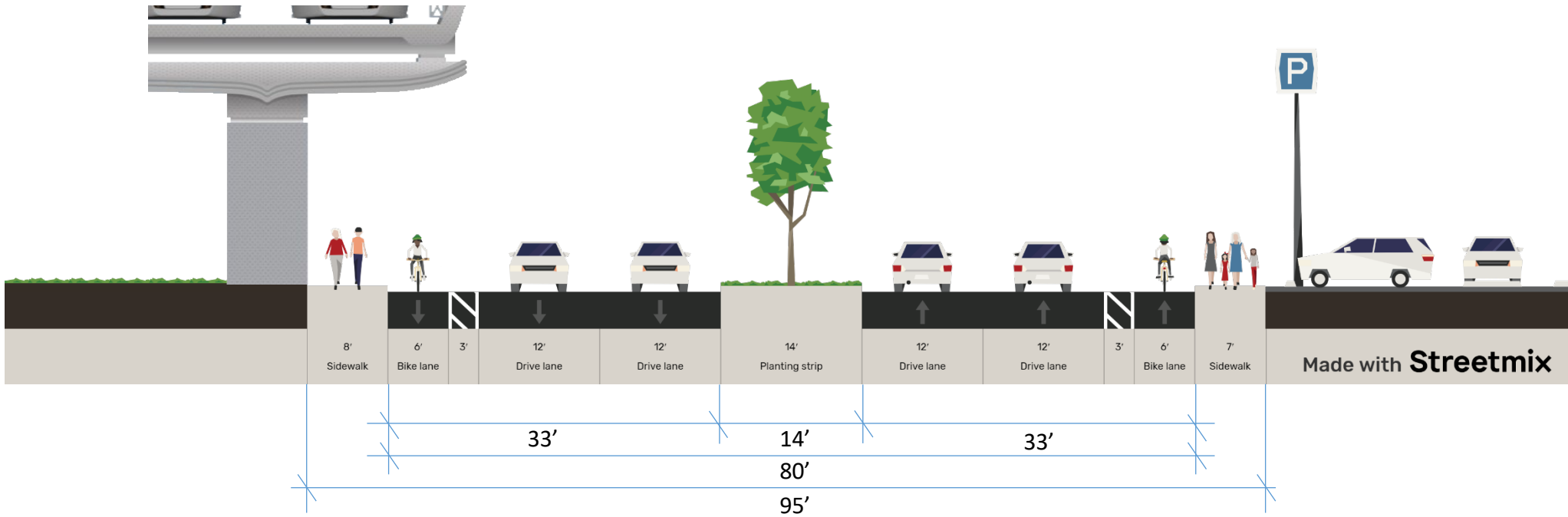
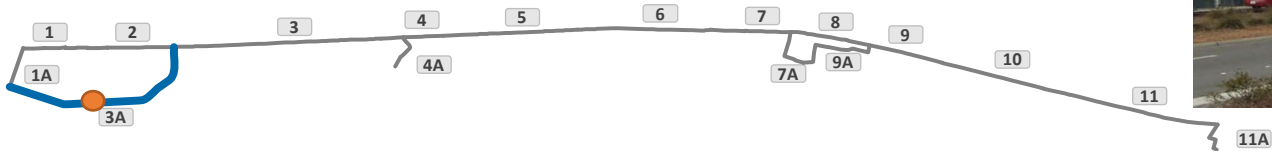
General notes:

- *While not all lane lines are shown, they are striped between driving and biking lanes per standard unless otherwise noted.
- *Placement of street trees and vegetation is conceptual and will be finalized during concept design.
- *Depiction of features in sidewalk and outside of the public right of way is intended to provide context only and may not accurately reflect real world placement or type of buildings or vegetation.



3A: San Leandro Blvd from Williams St to Hudson Ln

existing section, looking north
City of San Leandro



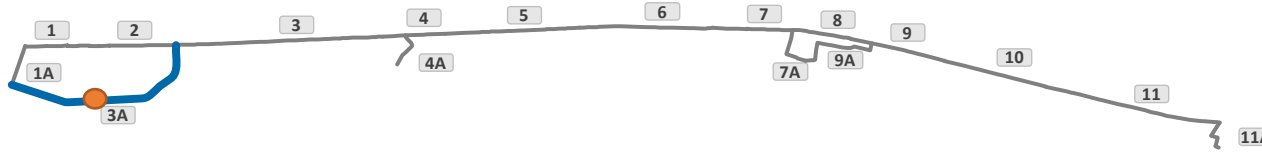
Existing Cross Section

3A: San Leandro Blvd from Williams St to Hudson Ln

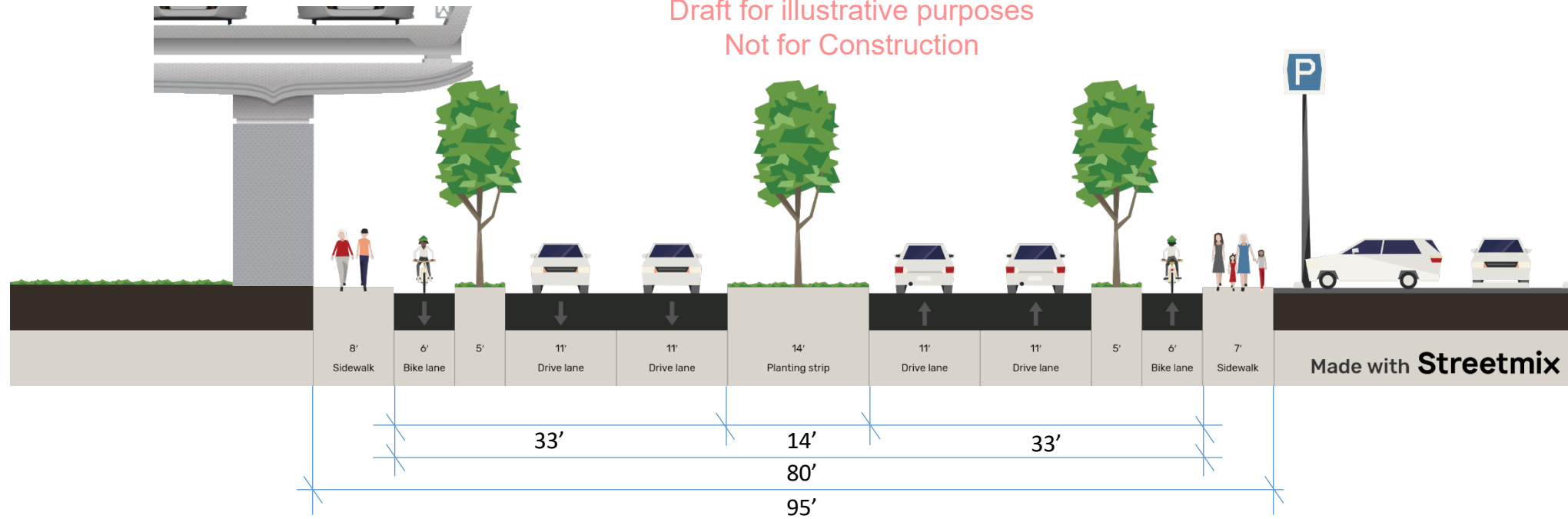
one-way protected bikeway, looking north
City of San Leandro

General notes:

- *While not all lane lines are shown, they are striped between driving and biking lanes per standard unless otherwise noted.
- *Placement of street trees and vegetation is conceptual and will be finalized during concept design.
- *Depiction of features in sidewalk and outside of the public right of way is intended to provide context only and may not accurately reflect real world placement or type of buildings or vegetation.



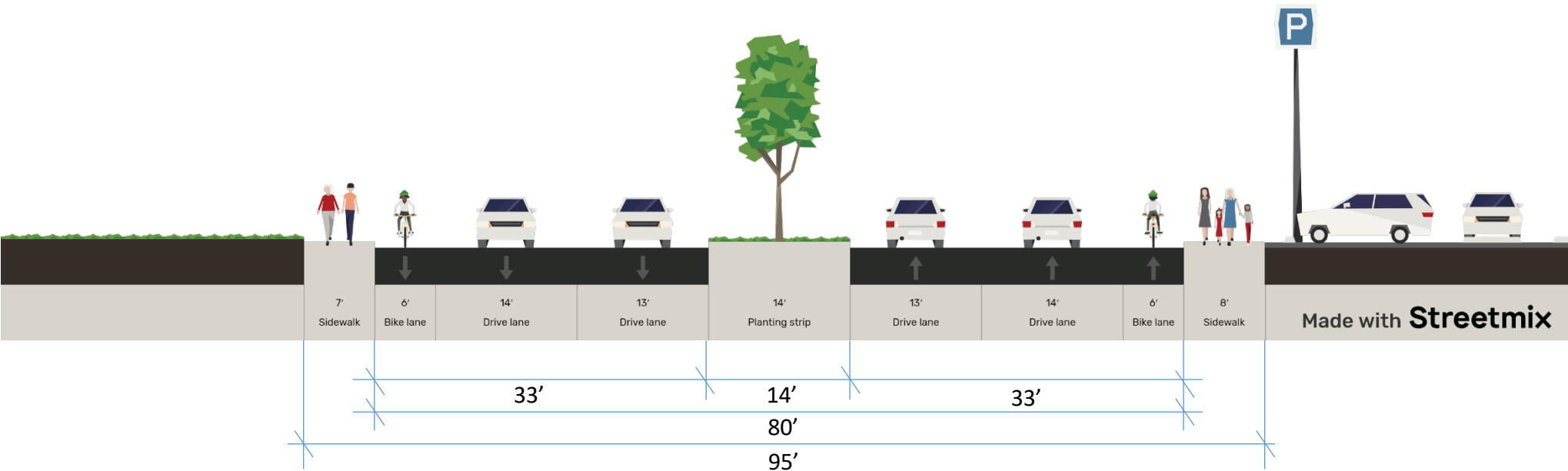
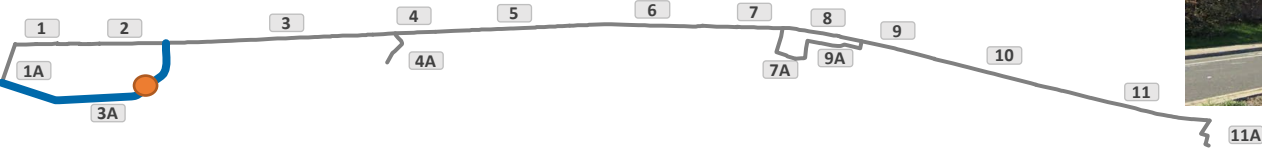
Draft for illustrative purposes
Not for Construction



Concept

3A: San Leandro Blvd from Hudson Ln to Coburn Ct

existing section, looking north
City of San Leandro

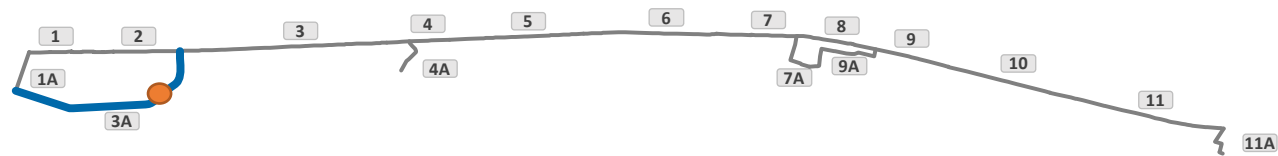


Existing Cross Section

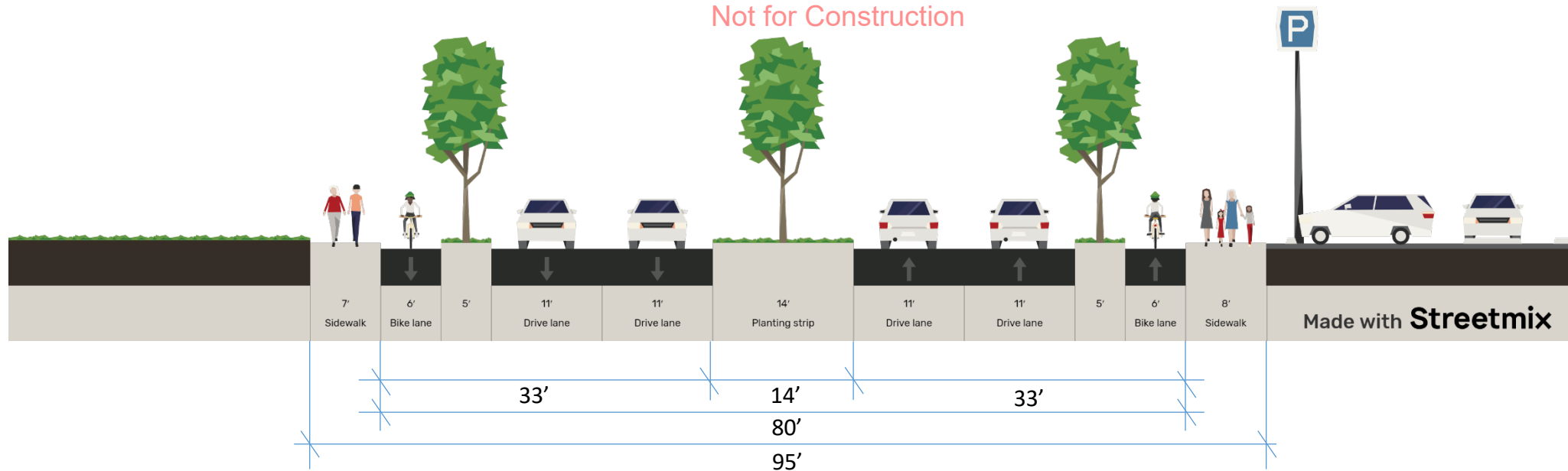
3A: San Leandro Blvd from Hudson Ln to Coburn Ct

one-way protected bikeway, looking north
City of San Leandro

General notes:
*While not all lane lines are shown, they are striped between driving and biking lanes per standard unless otherwise noted.
*Placement of street trees and vegetation is conceptual and will be finalized during concept design.
*Depiction of features in sidewalk and outside of the public right of way is intended to provide context only and may not accurately reflect real world placement or type of buildings or vegetation.



Draft for illustrative purposes
Not for Construction

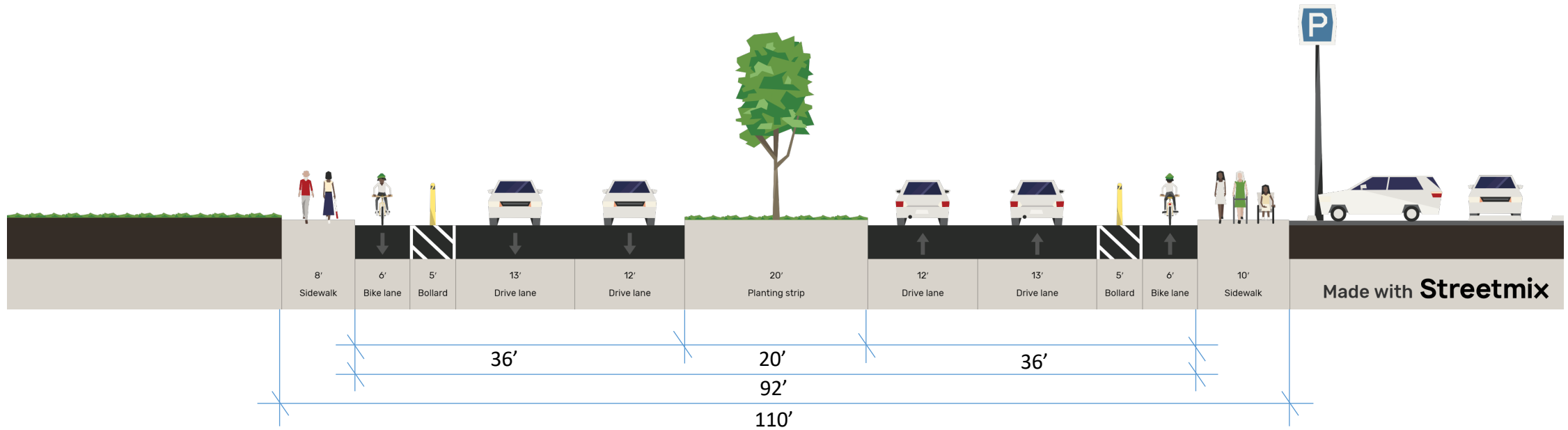


Made with **Streetmix**

Concept

3A: San Leandro Blvd from Coburn Ct to E 14th St

existing section, looking north
City of San Leandro



Existing Cross Section

3A: San Leandro Blvd from Williams St to E 14th St

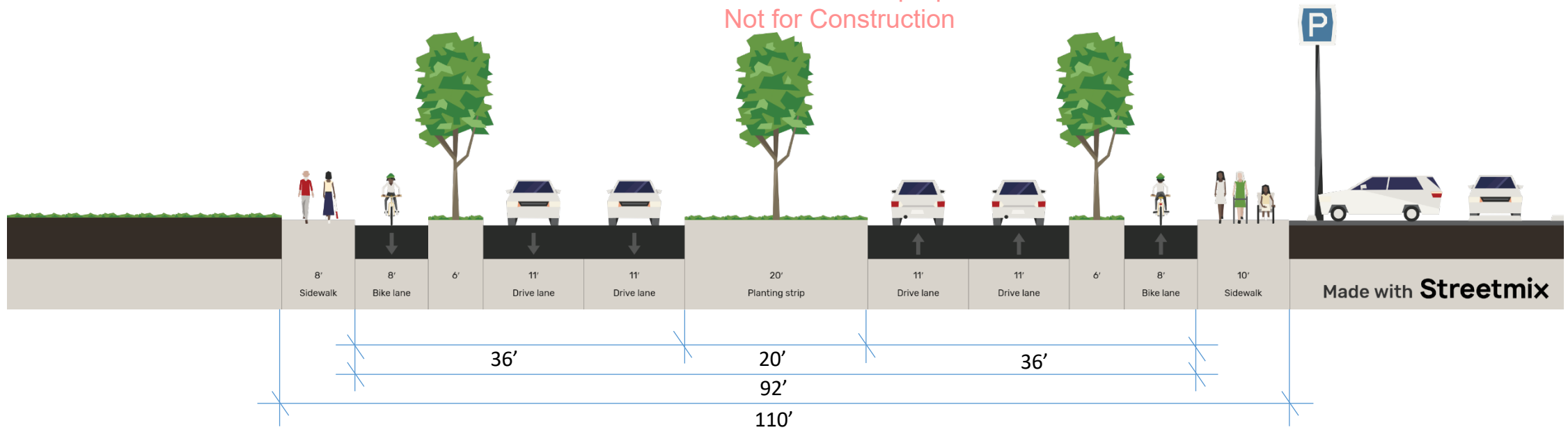
one-way protected bikeway, looking north
City of San Leandro

General notes:

- *While not all lane lines are shown, they are striped between driving and biking lanes per standard unless otherwise noted.
- *Placement of street trees and vegetation is conceptual and will be finalized during concept design.
- *Depiction of features in sidewalk and outside of the public right of way is intended to provide context only and may not accurately reflect real world placement or type of buildings or vegetation.



Draft for illustrative purposes
Not for Construction



Concept